

From: [Dominika Phillips](#)
To: [Hornsea Project Three](#); [KJ Johansson](#); [Kay Sully](#)
Cc: [Andrew Guyton](#); [Stuart Livesey](#)
Subject: Hornsea Project Three (UK) Ltd response to Deadline 4 (Part 20)
Date: 15 January 2019 23:30:25
Attachments: [image001.png](#)
[D4_HOW03_Appendix 85B_Land Plan.pdf](#)

Dear Kay, K-J

Please find attached the 20th instalment of documents.

Best regards,
Dr Dominika Chalder PIEMA
Environment and Consent Manager



Environmental Management UK | Wind Power
5 Howick Place | London | SW1P 1WG



Please consider the environment before printing this e-mail


This communication contains information which is confidential and is for the exclusive use of the addressee(s).

If you are not a named addressee, please inform the sender immediately and also delete the communication from your system.

Orsted Power (UK) Limited is registered in England
Registered number: 04984787
Registered Address: 5 Howick Place, London, SW1P 1WG
The Company is a wholly owned subsidiary of Orsted A/S (a company registered in Denmark)
More information on the business of the Orsted group can be found at www.orsted.com
Disclaimer version 1.1

This email has been scanned by the Symantec Email Security.cloud service.
For more information please visit <http://www.symanteccloud.com>

Hornsea Project Three
Offshore Wind Farm



Hornsea Project Three Offshore Wind Farm

Land Plan – Onshore (Part B– Sheets from 11 to 20)
PINS Document Reference: 2.3 (APP-011)

Date: 15th January 2019

Document Control			
Document Properties			
Organisation	Ørsted Hornsea Project Three		
Author	Benjamin Smith		
Checked by	Richard Grist		
Approved by	Andrew Guyton		
Title	Land Plan – Onshore (Part 2 – Sheets from 11 to 20)		
PINS Document Number	APP-011		
Version History			
Date	Version	Status	Description / Changes
14 th May 2018	1	Final	Application submission
15 th January 2019	A	Final	Submitted at Deadline 4 (15/01/2019)

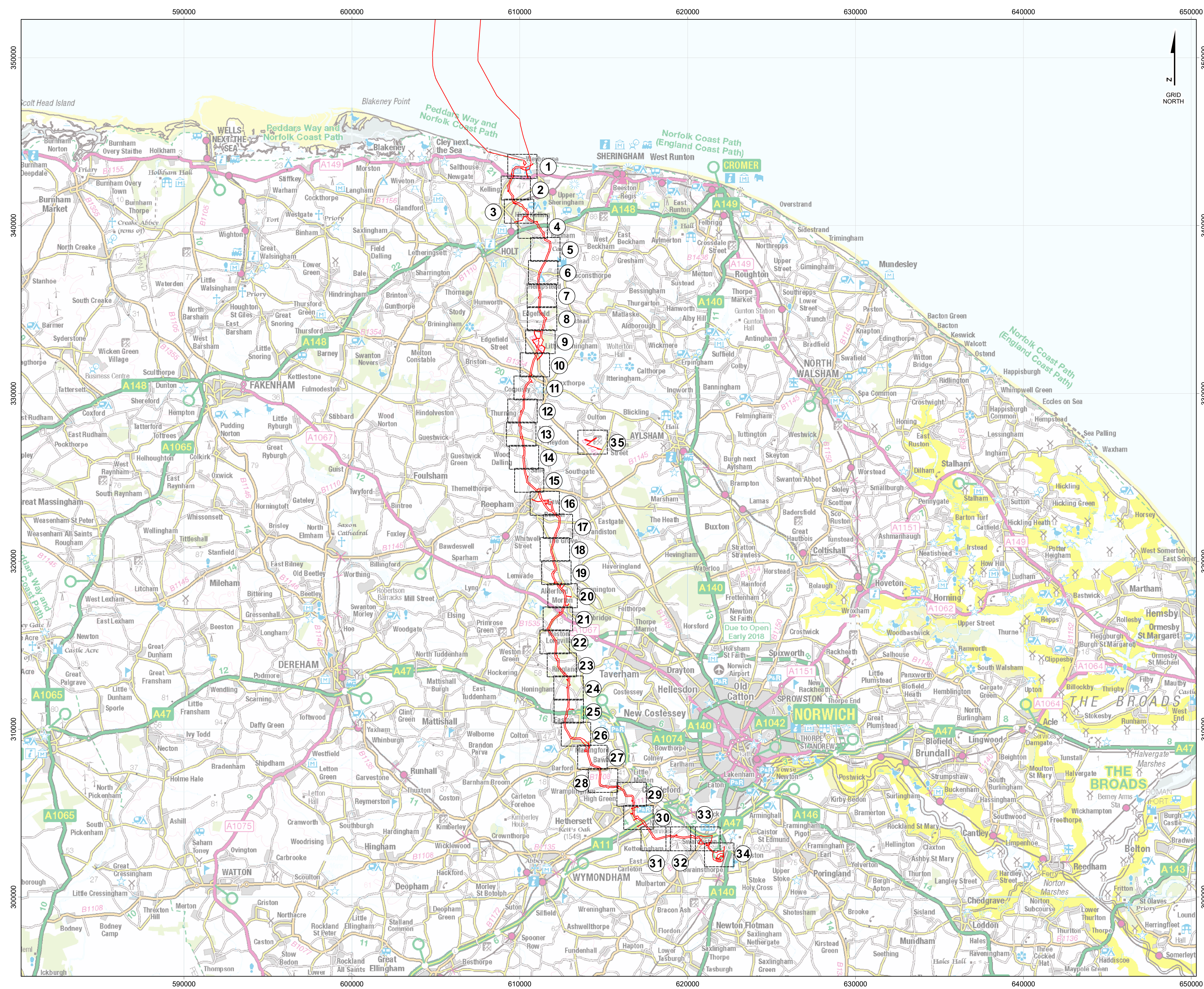
Ørsted

5 Howick Place,

London, SW1P 1WG

© Orsted Power (UK) Ltd, 2019. All rights reserved

Front cover picture: Kite surfer near a UK offshore wind farm © Ørsted Hornsea Project Three (UK) Ltd., 2019.



Hornsea Project Three Offshore Wind Farm

Land Plan – Onshore

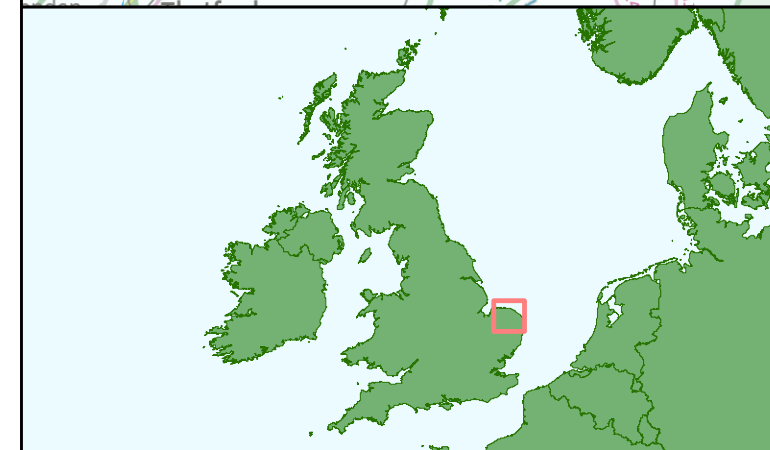
Index Sheet

APFP Regulations Reference : 5(2)(i)	Application Document Number : A2.3
--------------------------------------	------------------------------------

Hornsea Project Three

☐ Order Limits

Source:
Agreement For Lease © Crown Copyright 2018, all rights reserved
Contains OS Open data © Crown copyright and database right 2018
Contains OS basemapping data © Crown copyright and database
rights [2017] Ordnance Survey. Licence number: 0100031673



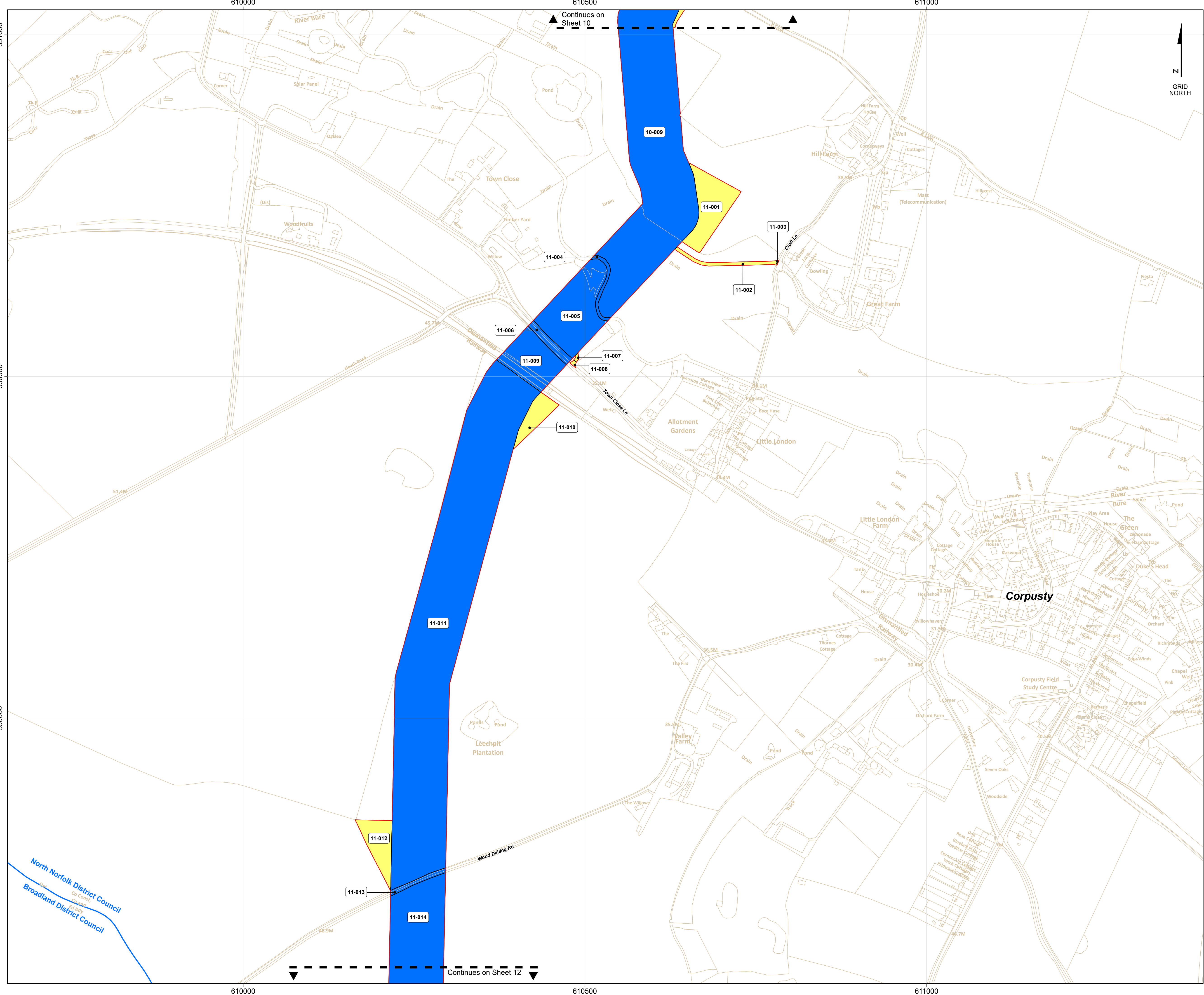
Coordinate system: British National Grid
Vertical reference: ODN
Scale @ A1: 1:100000



REV	REMARK	DATE
00	First Issue	May 2018
01	Second Issue	January 2019
0000	00-00	00-00
0000	00-00	00-00
0000	00-00	00-00

Hornsea Project Three Offshore Wind Farm
APFP Regulations Reference: 5(2)(i)
Application Document Number: A2.3
Drawing Number: HOW03APP20
Created by: BENSM
Checked by: PEAKE
Approved by: ORLMA





Hornsea Project Three Offshore Wind Farm

Land Plan – Onshore

Sheet 11 of 35

APFP Regulations Reference : 5(2)(i) Application Document Number : A2.3

Hornsea Project Three

Order Limits

New Connection Works Rights (including restrictions) to be compulsorily acquired and temporary use of land and in relation to which it is proposed to suspend or extinguish easements, servitudes and other private rights and temporary use of land

10-009, 11-004, 11-005, 11-006, 11-009, 11-011, 11-013, 11-014

Temporary use of land and in relation to which it is proposed to temporarily suspend easements, servitudes and other private rights

11-001, 11-002, 11-003, 11-007, 11-008, 11-010, 11-012

District Council Boundary

Source: Agreement For Lease © Crown Copyright 2018, all rights reserved. Contains OS Open data © Crown copyright and database right 2018. Contains OS basemap data © Crown copyright and database right 2017. Ordnance Survey. Licence number: 0100031673



Coordinate system: British National Grid

Vertical reference: ODN

Scale @ A1: 1:2500

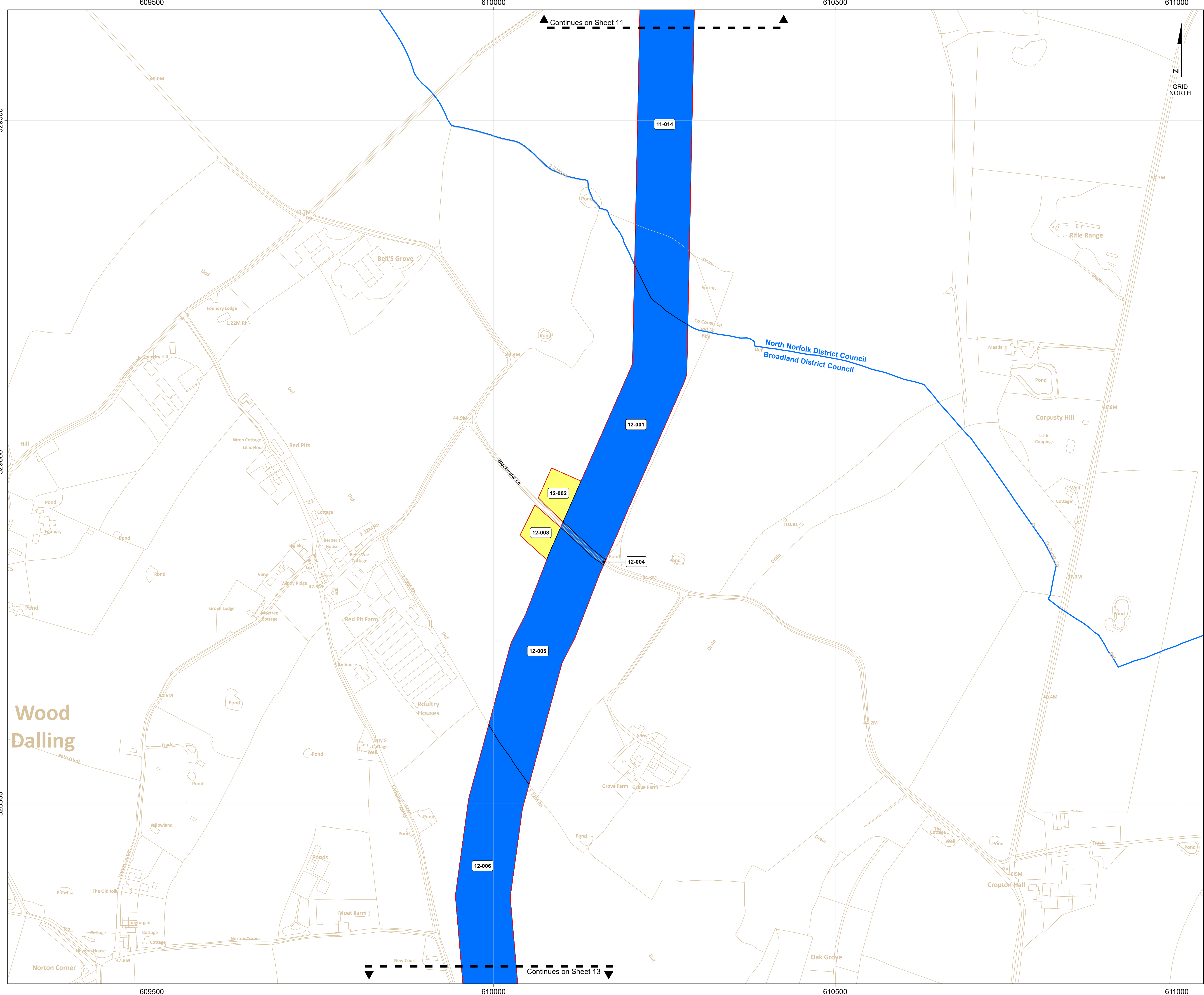
0 25 50 100 150 200 Metres

0 25 50 100 150 200 Yards

REV	REMARK	DATE
00	First Issue	May 2018
01	Second Issue	January 2019
...
...
...

Hornsea Project Three Offshore Wind Farm
APFP Regulations Reference: 5(2)(i)
Application Document Number: A2.3
Drawing Number: HOW3APP20
Created by: BENSM
Checked by: PEAKE
Approved by: ORLMA





Hornsea Project Three Offshore Wind Farm

Land Plan – Onshore

Sheet 12 of 35

APFP Regulations Reference : 5(2)(i) Application Document Number : A2.3

Hornsea Project Three

Order Limits

New Connection Works Rights (including restrictions) to be compulsorily acquired and temporary use of land and in relation to which it is proposed to suspend or extinguish easements, servitudes and other private rights and temporary use of land

11-014, 12-001, 12-004, 12-005, 12-006

Temporary use of land and in relation to which it is proposed to temporarily suspend easements, servitudes and other private rights

12-002, 12-003

District Council Boundary

Source: Agreement For Lease © Crown Copyright 2018, all rights reserved. Contains OS Open data © Crown copyright and database right 2018. Contains OS basemap data © Crown copyright and database right 2017. Ordnance Survey. Licence number: 0100031673



Coordinate system: British National Grid

Vertical reference: ODN

Scale @ A1: 1:2500

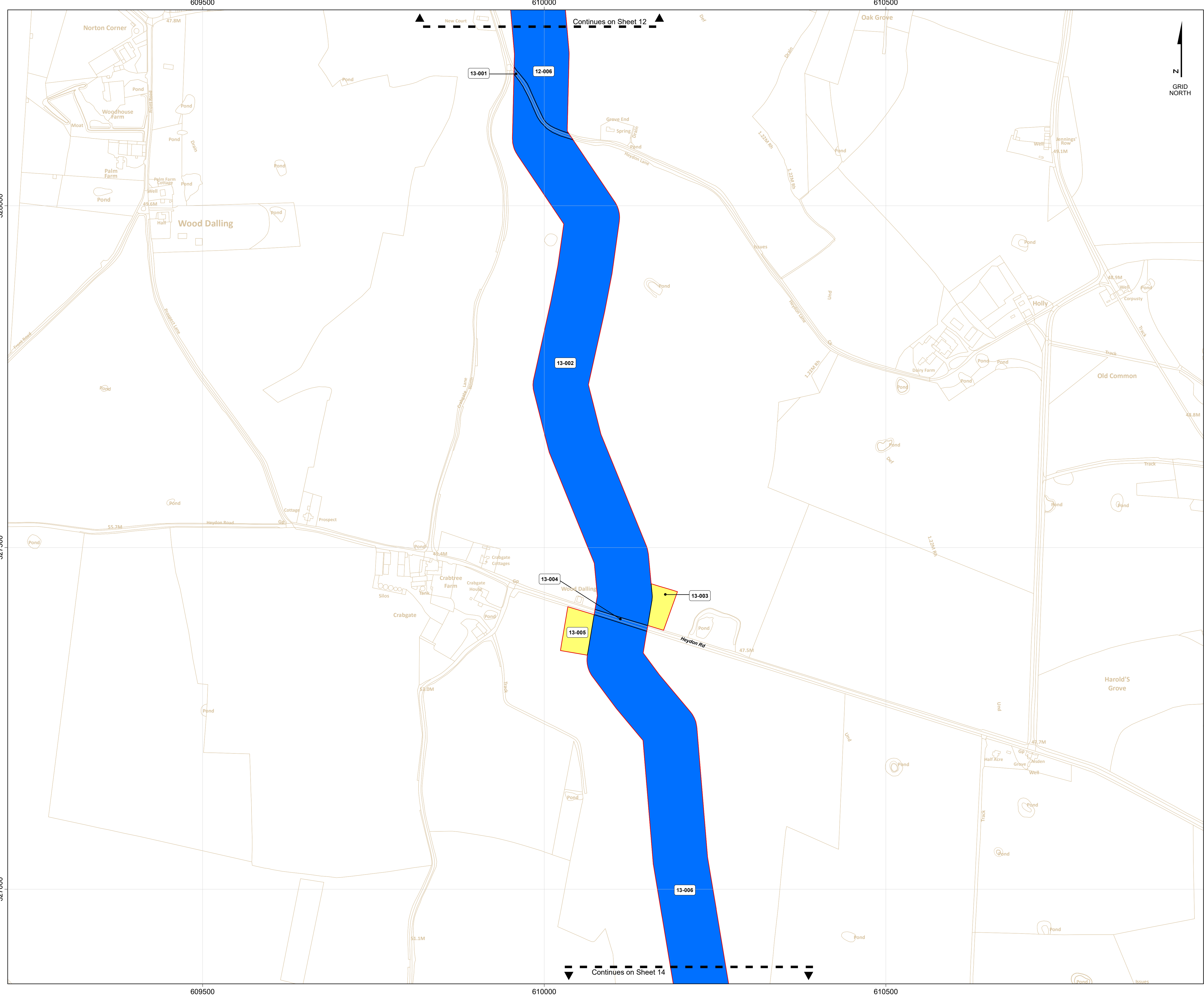
0 25 50 100 150 200 Metres

0 25 50 100 150 200 Yards

REV	REMARK	DATE
00	First Issue	May 2018
01	Second Issue	January 2019
...
...

Hornsea Project Three Offshore Wind Farm
APFP Regulations Reference: 5(2)(i)
Application Document Number: A2.3
Drawing Number: HOW03APP20
Created by: BENSM
Checked by: PEAKE
Approved by: ORLMA





Hornsea Project Three Offshore Wind Farm

Land Plan – Onshore

Sheet 13 of 35

APFP Regulations Reference : 5(2)(i) Application Document Number : A2.3

Hornsea Project Three

Order Limits

New Connection Works Rights (including restrictions) to be compulsorily acquired and temporary use of land and in relation to which it is proposed to suspend or extinguish easements, servitudes and other private rights and temporary use of land

12-006, 13-001, 13-002, 13-004, 13-006

Temporary use of land and in relation to which it is proposed to temporarily suspend easements, servitudes and other private rights

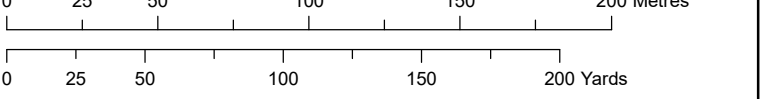
13-003, 13-005

Source: Agreement For Lease © Crown Copyright 2018, all rights reserved
Contains OS Open data © Crown copyright and database right 2018
Contains OS basemap data © Crown copyright and database rights [2017] Ordnance Survey. Licence number: 0100031673



Coordinate system: British National Grid
Vertical reference: ODN

Scale @ A1: 1:2500



REV	REMARK	DATE
00	First Issue	May 2018
01	Second Issue	January 2019
...
...
...

Hornsea Project Three Offshore Wind Farm
APFP Regulations Reference: 5(2)(i)
Application Document Number: A2.3
Drawing Number: HOW3APP20
Created by: BENSM
Checked by: PEAKE
Approved by: ORLMA





Hornsea Project Three Offshore Wind Farm

Land Plan – Onshore

Sheet 14 of 35

APFP Regulations Reference : 5(2)(i) Application Document Number : A2.3

Hornsea Project Three

Order Limits

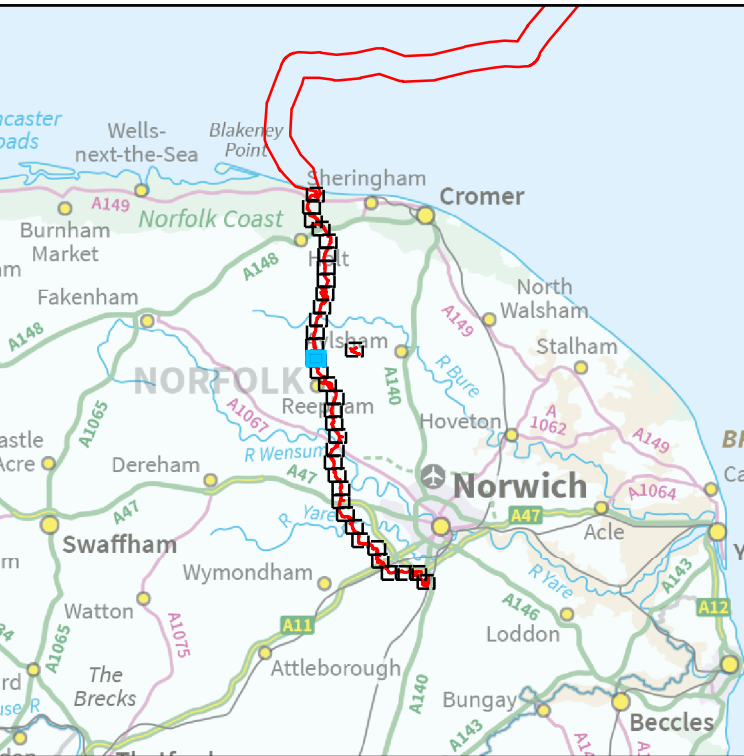
New Connection Works Rights (including restrictions) to be compulsorily acquired and temporary use of land and in relation to which it is proposed to suspend or extinguish easements, servitudes and other private rights and temporary use of land

13-006, 14-002, 14-005, 14-006, 14-007

Temporary use of land and in relation to which it is proposed to temporarily suspend easements, servitudes and other private rights

14-001, 14-003, 14-004, 14-008, 14-009

Source:
Agreement For Lease © Crown Copyright 2018, all rights reserved
Contains OS Open data © Crown copyright and database right 2018
Contains OS basemap data © Crown copyright and database rights [2017] Ordnance Survey. Licence number: 0100031673

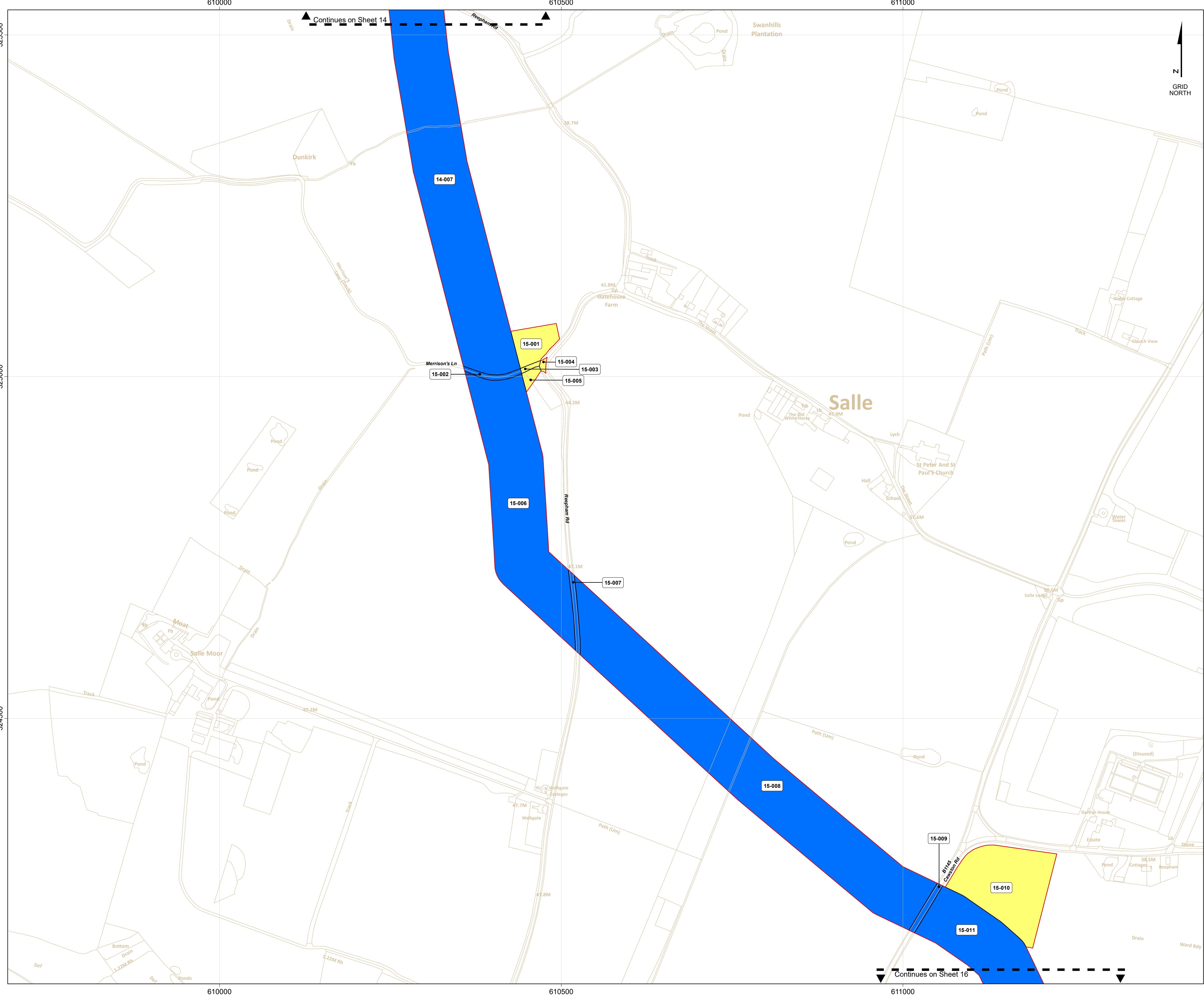


Coordinate system: British National Grid
Vertical reference: ODN
Scale @ A1: 1:2500
0 25 50 100 150 200 Metres
0 25 50 100 150 200 Yards

REV	REMARK	DATE
00	First Issue	May 2018
01	Second Issue	January 2019
...
...

Hornsea Project Three Offshore Wind Farm
APFP Regulations Reference: 5(2)(i)
Application Document Number: A2.3
Drawing Number: HOW3APP20
Created by: BENSM
Checked by: PEAKE
Approved by: ORLMA





Hornsea Project Three Offshore Wind Farm

Land Plan – Onshore

Sheet 15 of 35

APFP Regulations Reference : 5(2)(i) Application Document Number : A2.3

Hornsea Project Three

Order Limits

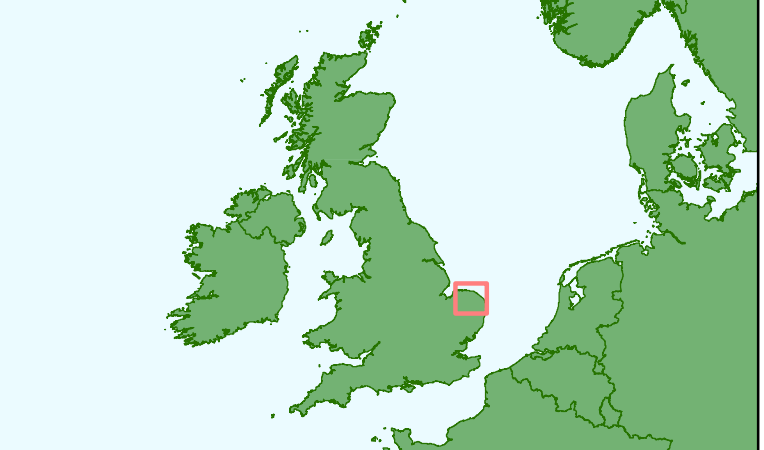
New Connection Works Rights (including restrictions) to be compulsorily acquired and temporary use of land and in relation to which it is proposed to suspend or extinguish easements, servitudes and other private rights and temporary use of land

14-007, 15-002, 15-006, 15-007, 15-008, 15-009, 15-011

Temporary use of land and in relation to which it is proposed to temporarily suspend easements, servitudes and other private rights

15-001, 15-003, 15-004, 15-005, 15-010

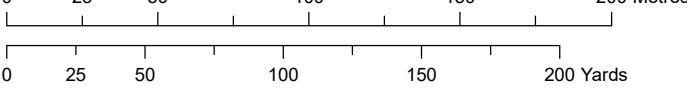
Source:
Agreement For Lease © Crown Copyright 2018, all rights reserved
Contains OS Open data © Crown copyright and database right 2018
Contains OS basemap data © Crown copyright and database rights [2017] Ordnance Survey. Licence number: 0100031673



Coordinate system: British National Grid

Vertical reference: ODN

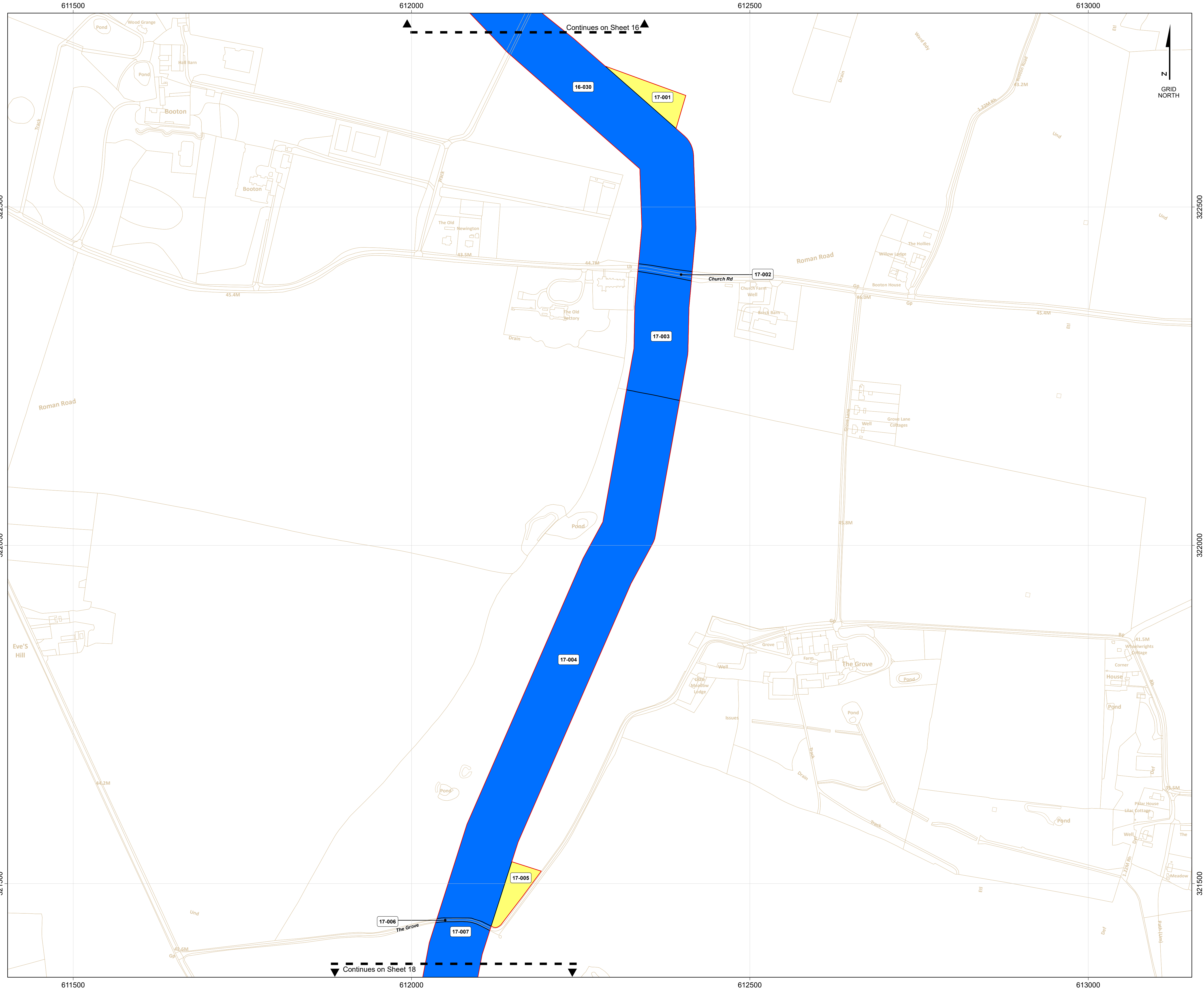
Scale @ A1: 1:2500



REV	REMARK	DATE
00	First Issue	May 2018
01	Second Issue	January 2019
...
...
...

Hornsea Project Three Offshore Wind Farm
APFP Regulations Reference: 5(2)(i)
Application Document Number: A2.3
Drawing Number: HOW3APP20
Created by: BENSM
Checked by: PEAKE
Approved by: ORLMA





Hornsea Project Three Offshore Wind Farm

Land Plan – Onshore

Sheet 17 of 35

APFP Regulations Reference : 5(2)(i) Application Document Number : A2.3

Hornsea Project Three

Order Limits

New Connection Works Rights (including restrictions) to be compulsorily acquired and temporary use of land and in relation to which it is proposed to suspend or extinguish easements, servitudes and other private rights and temporary use of land

16-030, 17-002, 17-003, 17-004, 17-006, 17-007

Temporary use of land and in relation to which it is proposed to temporarily suspend easements, servitudes and other private rights

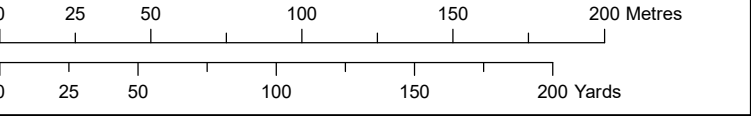
17-001, 17-005

Source:
Agreement For Lease © Crown Copyright 2018, all rights reserved
Contains OS Open data © Crown copyright and database right 2018
Contains OS basemap data © Crown copyright and database rights [2017] Ordnance Survey. Licence number: 0100031673



Coordinate system: British National Grid
Vertical reference: ODN

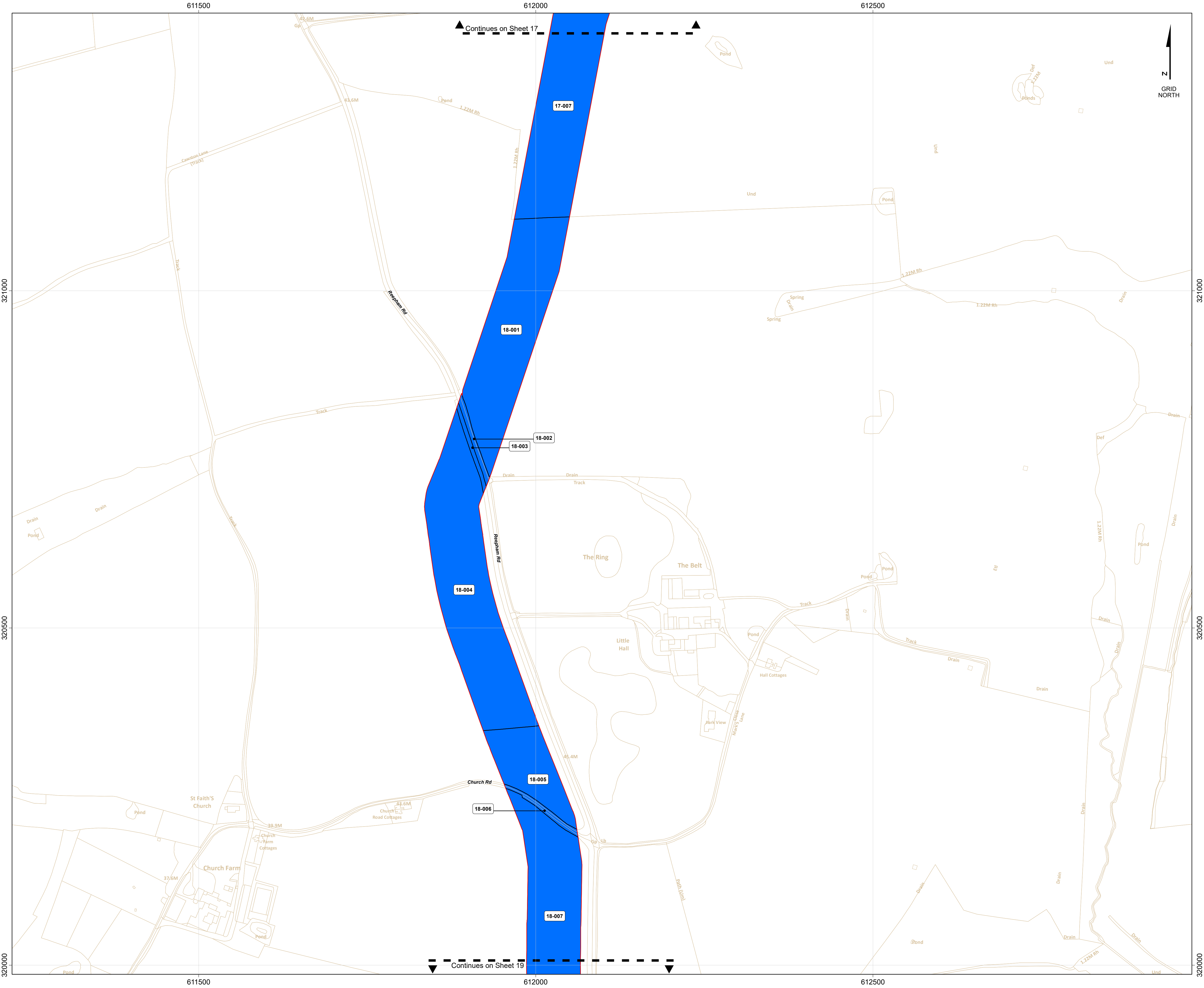
Scale @ A1: 1:2500



REV	REMARK	DATE
00	First Issue	May 2018
01	Second Issue	January 2019
...
...
...

Hornsea Project Three Offshore Wind Farm
APFP Regulations Reference: 5(2)(i)
Application Document Number: A2.3
Drawing Number: HOW03APP20
Created by: BENSM
Checked by: PEAKE
Approved by: ORLMA





Hornsea Project Three Offshore Wind Farm

Land Plan – Onshore

Sheet 18 of 35

APFP Regulations Reference : 5(2)(i) Application Document Number : A2.3

Hornsea Project Three

 Order Limits

New Connection Works Rights (including restrictions) to be compulsorily acquired and temporary use of land and in relation to which it is proposed to suspend or extinguish easements, servitudes and other private rights and temporary use of land

17-007, 18-001, 18-002, 18-003, 18-004, 18-005, 18-006, 18-007

Source:
Agreement For Lease © Crown Copyright 2018, all rights reserved
Contains OS Open data © Crown copyright and database right 2018
Contains OS basemap data © Crown copyright and database right 2017
Ordnance Survey, Licence number: 0100031673

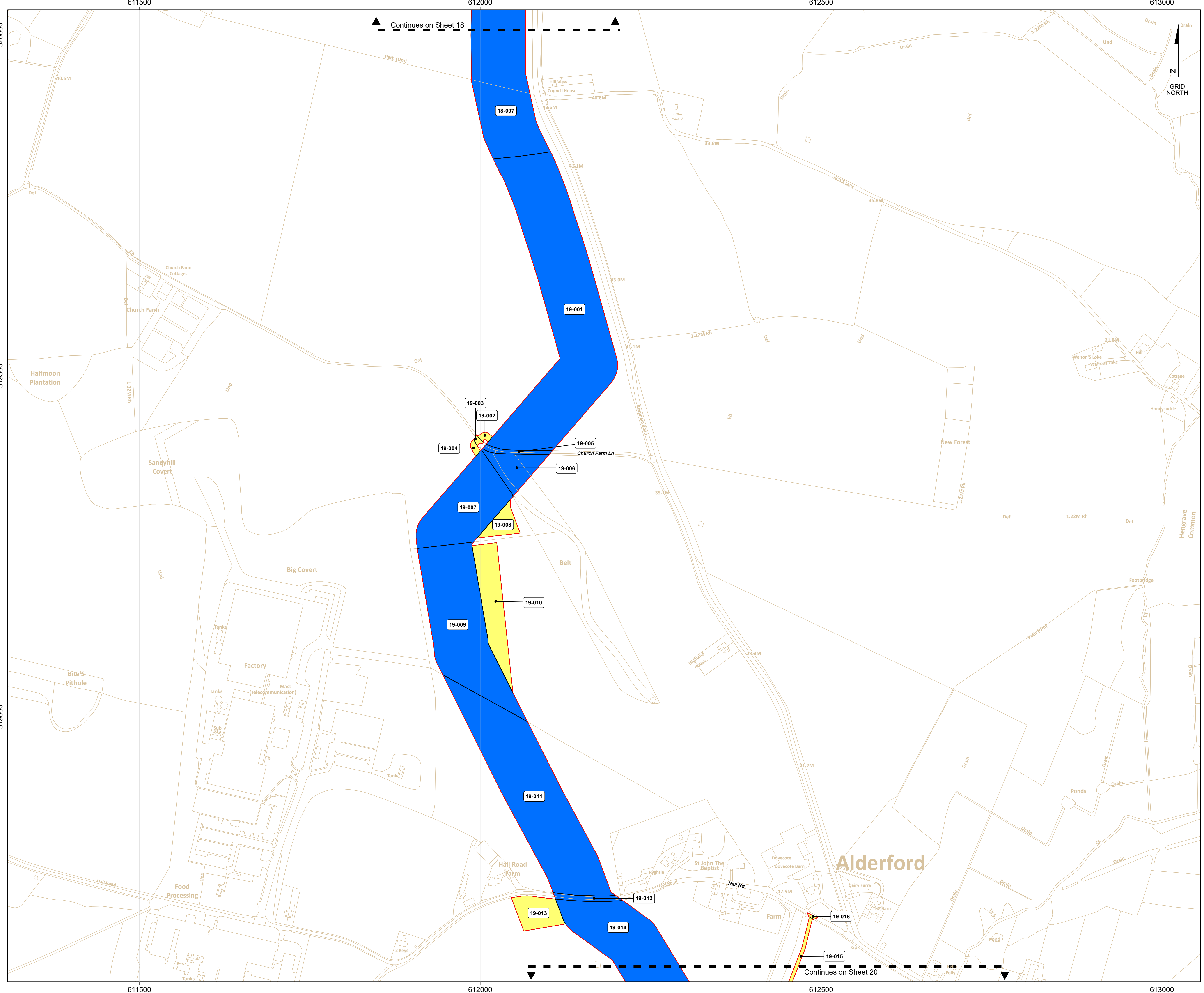


Coordinate system: British National Grid
Vertical reference: ODN
Scale @ A1: 1:2500
0 25 50 100 150 200 Metres
0 25 50 100 150 200 Yards

REV	REMARK	DATE
00	First Issue	May 2018
01	Second Issue	January 2019
...
...
...

Hornsea Project Three Offshore Wind Farm
APFP Regulations Reference: 5(2)(i)
Application Document Number: A2.3
Drawing Number: HOW3APP20
Created by: BENSM
Checked by: PEAKE
Approved by: ORLMA





Hornsea Project Three Offshore Wind Farm

Land Plan – Onshore

Sheet 19 of 35

APFP Regulations Reference : 5(2)(i) Application Document Number : A2.3

Hornsea Project Three

Order Limits

New Connection Works Rights (including restrictions) to be compulsorily acquired and temporary use of land and in relation to which it is proposed to suspend or extinguish easements, servitudes and other private rights and temporary use of land

18-007, 19-001, 19-005, 19-006, 19-007, 19-009, 19-011, 19-012, 19-014

Temporary use of land and in relation to which it is proposed to temporarily suspend easements, servitudes and other private rights

19-002, 19-003, 19-004, 19-008, 19-010, 19-013, 19-015, 19-016

Source: Agreement For Lease © Crown Copyright 2018, all rights reserved
Contains OS Open data © Crown copyright and database right 2018
Contains OS basemap data © Crown copyright and database right 2017
Ordnance Survey, Licence number: 0100031673

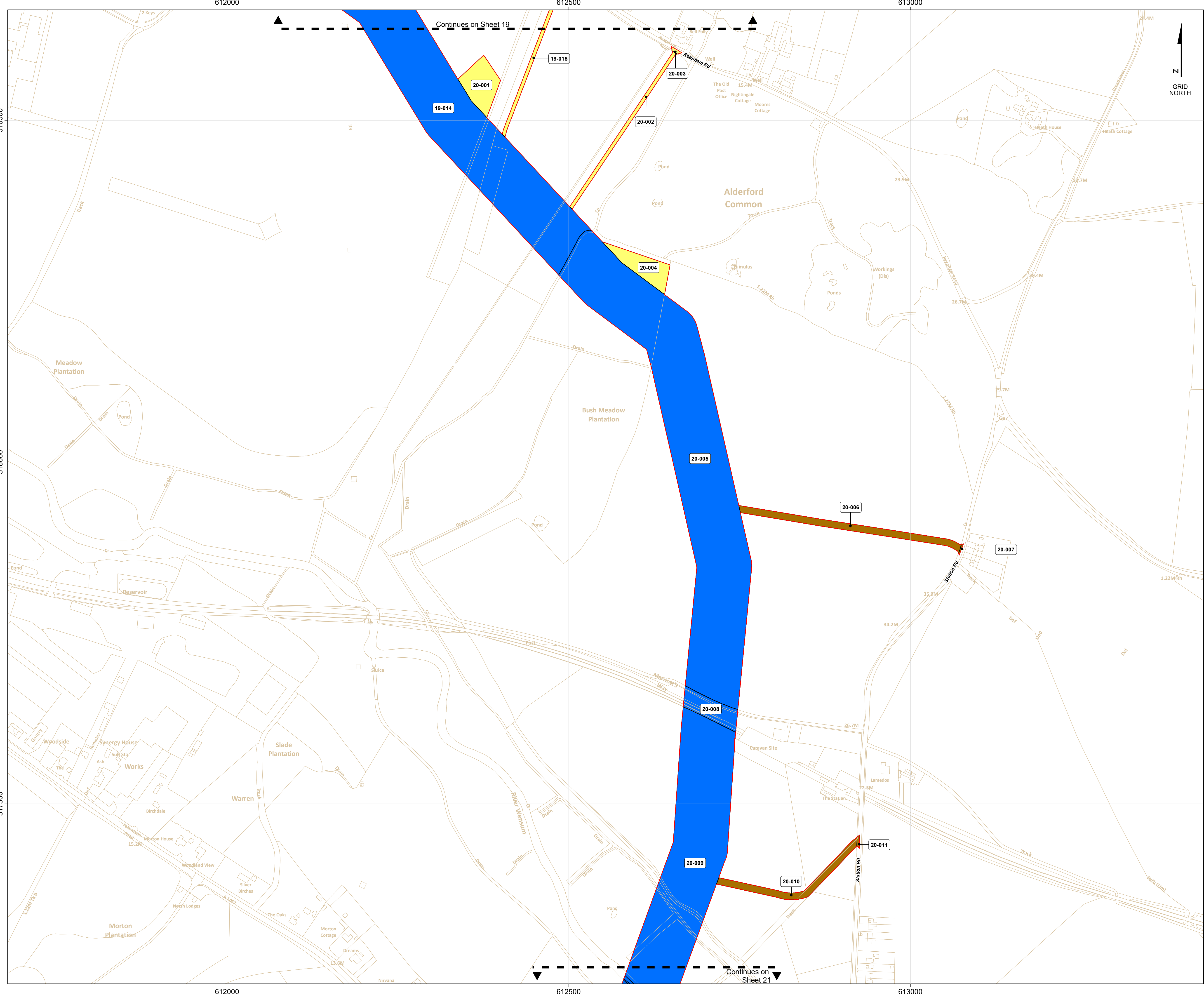


Coordinate system: British National Grid
Vertical reference: ODN
Scale @ A1: 1:2500
0 25 50 100 150 200 Metres
0 25 50 100 150 200 Yards

REV	REMARK	DATE
00	First Issue	May 2018
01	Second Issue	January 2019
...
...
...

Hornsea Project Three Offshore Wind Farm
APFP Regulations Reference: 5(2)(i)
Application Document Number: A2.3
Drawing Number: HOW03APP20
Created by: BENSM
Checked by: PEAKE
Approved by: ORLMA





Hornsea Project Three Offshore Wind Farm

Land Plan – Onshore

Sheet 20 of 35

APFP Regulations Reference : 5(2)(i) Application Document Number : A2.3

Hornsea Project Three

Order Limits

New Connection Works Rights (including restrictions) to be compulsorily acquired and temporary use of land and in relation to which it is proposed to suspend or extinguish easements, servitudes and other private rights and temporary use of land

19-014, 20-005, 20-008, 20-009

New Access Rights (including restrictions) to be compulsorily acquired and temporary use of the land and in relation to which it is proposed to suspend or extinguish easements, servitudes and other private rights

20-006, 20-007, 20-010, 20-011

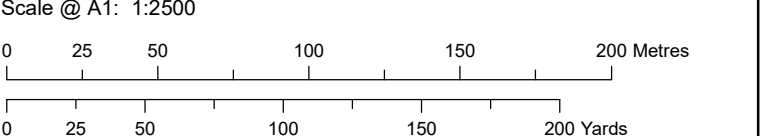
Temporary use of land and in relation to which it is proposed to temporarily suspend easements, servitudes and other private rights

19-015, 20-001, 20-002, 20-003, 20-004

Source: Agreement For Lease © Crown Copyright 2018, all rights reserved. Contains OS Open data © Crown copyright and database right 2018. Contains OS basemap data © Crown copyright and database right 2017. Ordnance Survey. Licence number: 0100031673



Coordinate system: British National Grid
Vertical reference: ODN
Scale @ A1: 1:2500



REV	REMARK	DATE
00	First Issue	May 2018
01	Second Issue	January 2019
...
...

Hornsea Project Three Offshore Wind Farm
APFP Regulations Reference: 5(2)(i)
Application Document Number: A2.3
Drawing Number: HOW03APP20
Created by: BENSM
Checked by: PEAKE
Approved by: ORLMA

